










F:\golf\golfmaps\Cad\dwg\mapsex18 - Future Land Use Map.dwg Aug 19, 2021 - 2:50pm

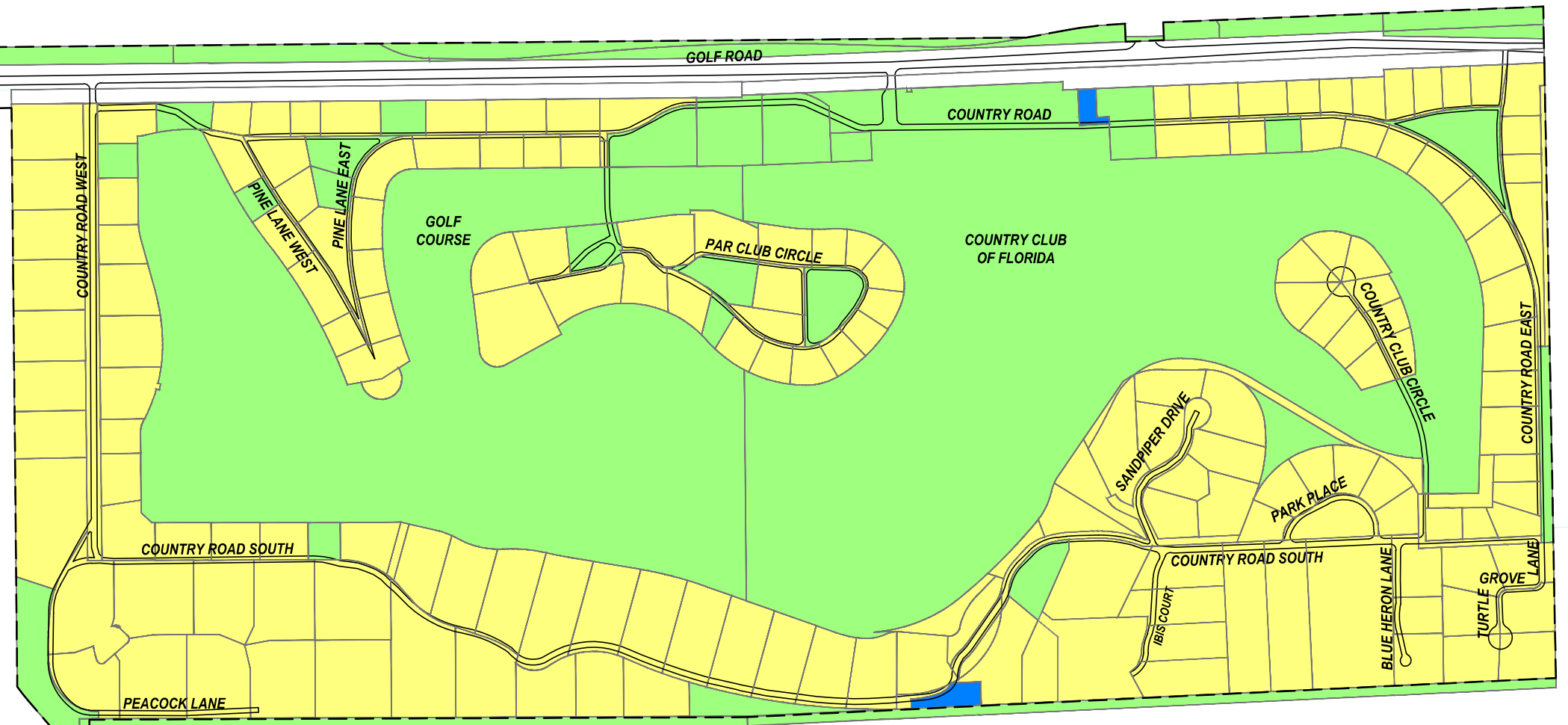


# VILLAGE OF GOLF FUTURE LAND USE MAP



## LEGEND

-  MUNICIPAL BOUNDARY
-  RESIDENTIAL
-  LIMITED COMMERCIAL
-  WORKPLACE COMMERCIAL
-  GENERAL COMMERCIAL
-  RECREATION / OPEN SPACE
-  PUBLIC BUILDINGS / FACILITY
-  AGRICULTURAL
-  AGRICULTURAL EQUESTRIAN



PREPARED BY

**MOCK • ROOS**

CONSULTING ENGINEERS

5720 Corporate Way, West Palm Beach, Florida 33407  
(561) 683-3113, Fax 478-7248  
Dwg. No. 45-42-35-2986

AUGUST 2021